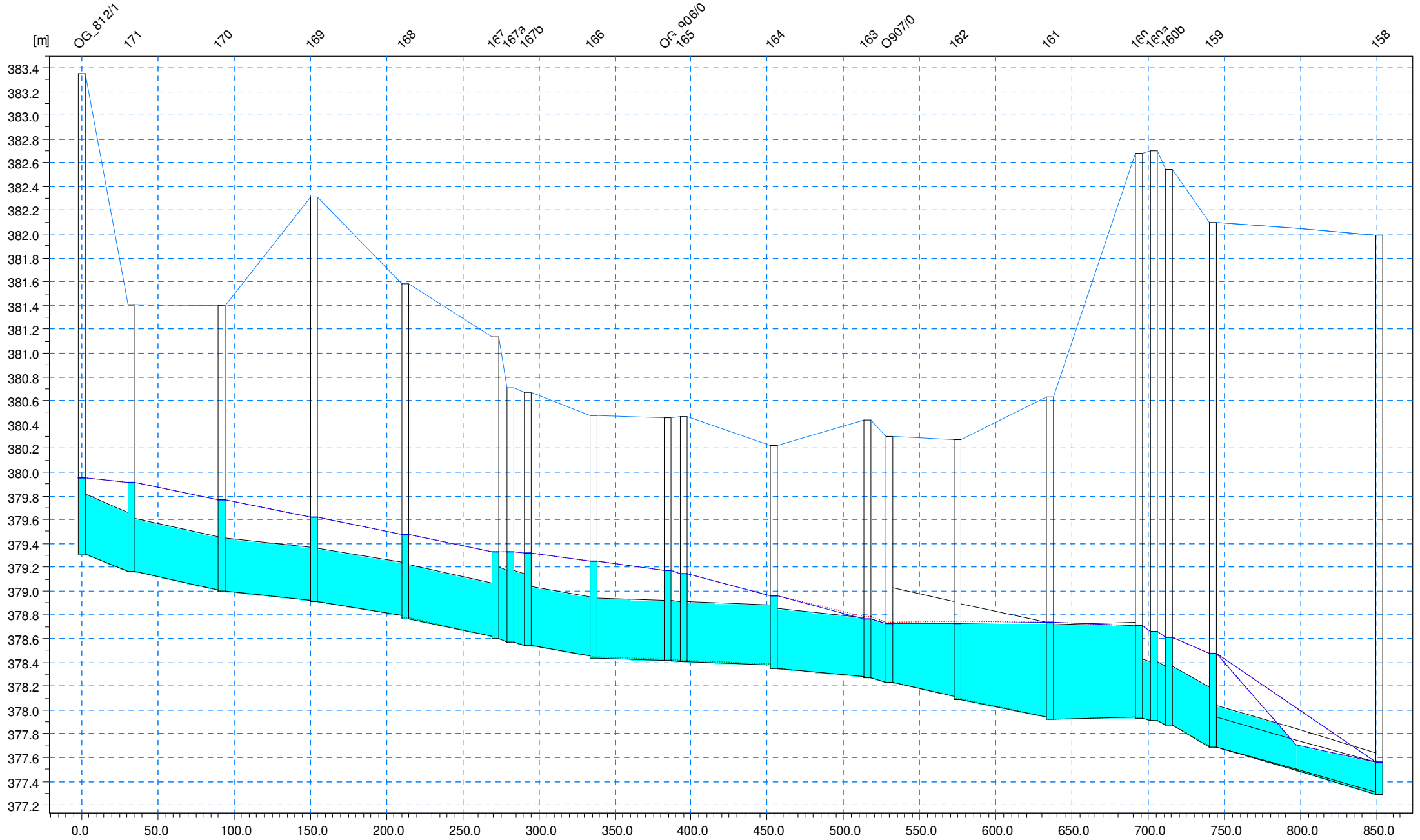


T1 - Obergösgen - Wässerig - 5-5-2006 13:22:00 V-Schönenwerd_Z2_Def.PRF

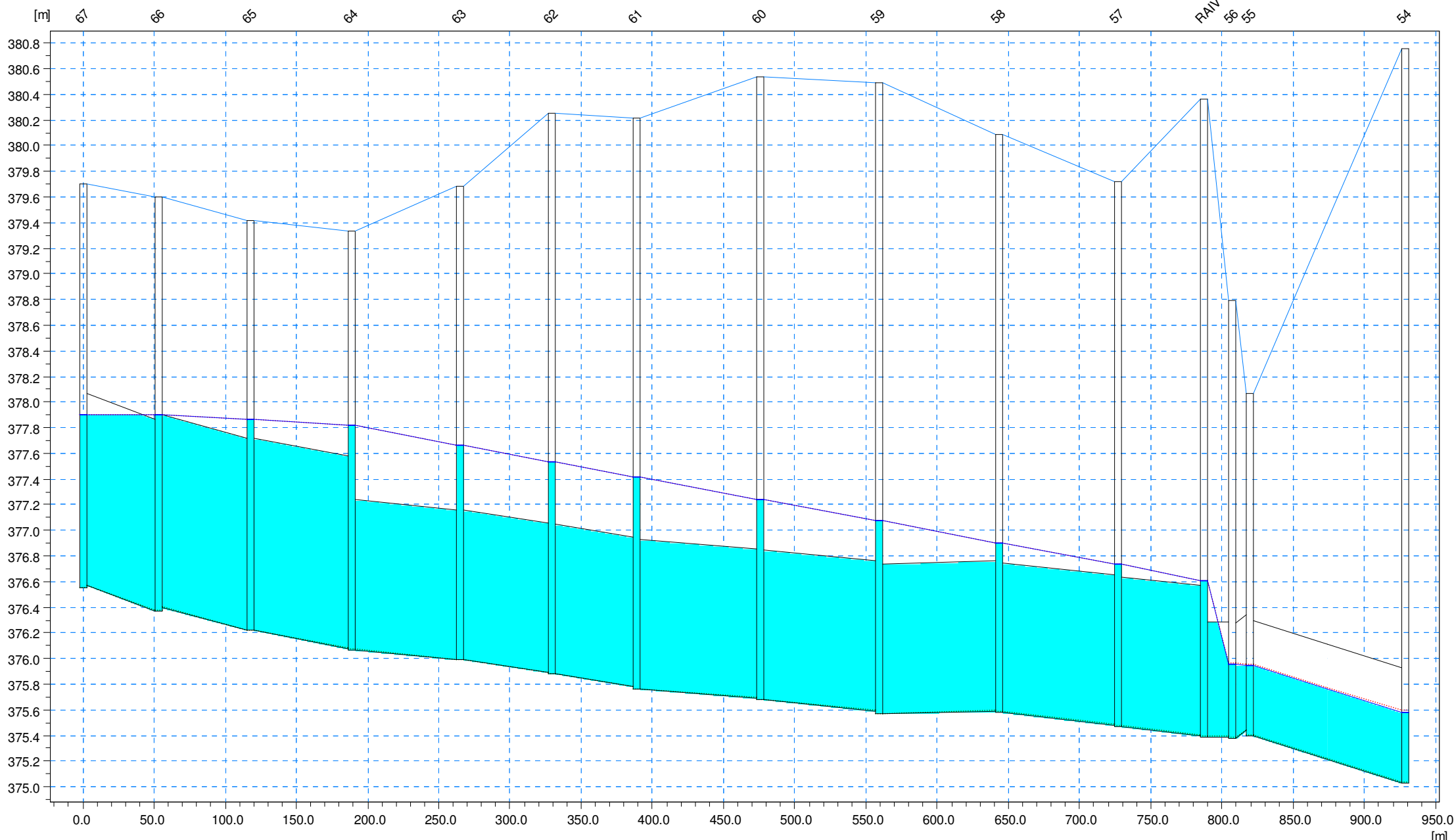
Discharge	0.156	0.155	0.155	0.154	0.154		0.161	0.161		0.234	0.233		0.293	0.293	0.294		0.290	0.060/ 0.060	m ³ /s
-----------	-------	-------	-------	-------	-------	--	-------	-------	--	-------	-------	--	-------	-------	-------	--	-------	--------------	-------------------



Length	32.62	59.18	61.15	59.31	59.19		43.10	48.08		59.11	61.12		44.42	61.09	57.89		28.68	109.47/ 109.47	[m]
Diameter	0.50	0.45	0.45	0.45	0.45		0.50	0.50		0.50	0.50		0.80	0.80	0.80		0.50	0.25/ 0.35	[m]
Slope o/oo	4.60	2.53	1.31	2.02	2.53		2.09	0.42		0.51	1.15		2.70	2.46	0.35		6.28	3.47/ 3.65	

T2 - Däniken - Güterstrasse - 5-5-2006 13:22:00 V-Schönenwerd_Z2_Def.PRF

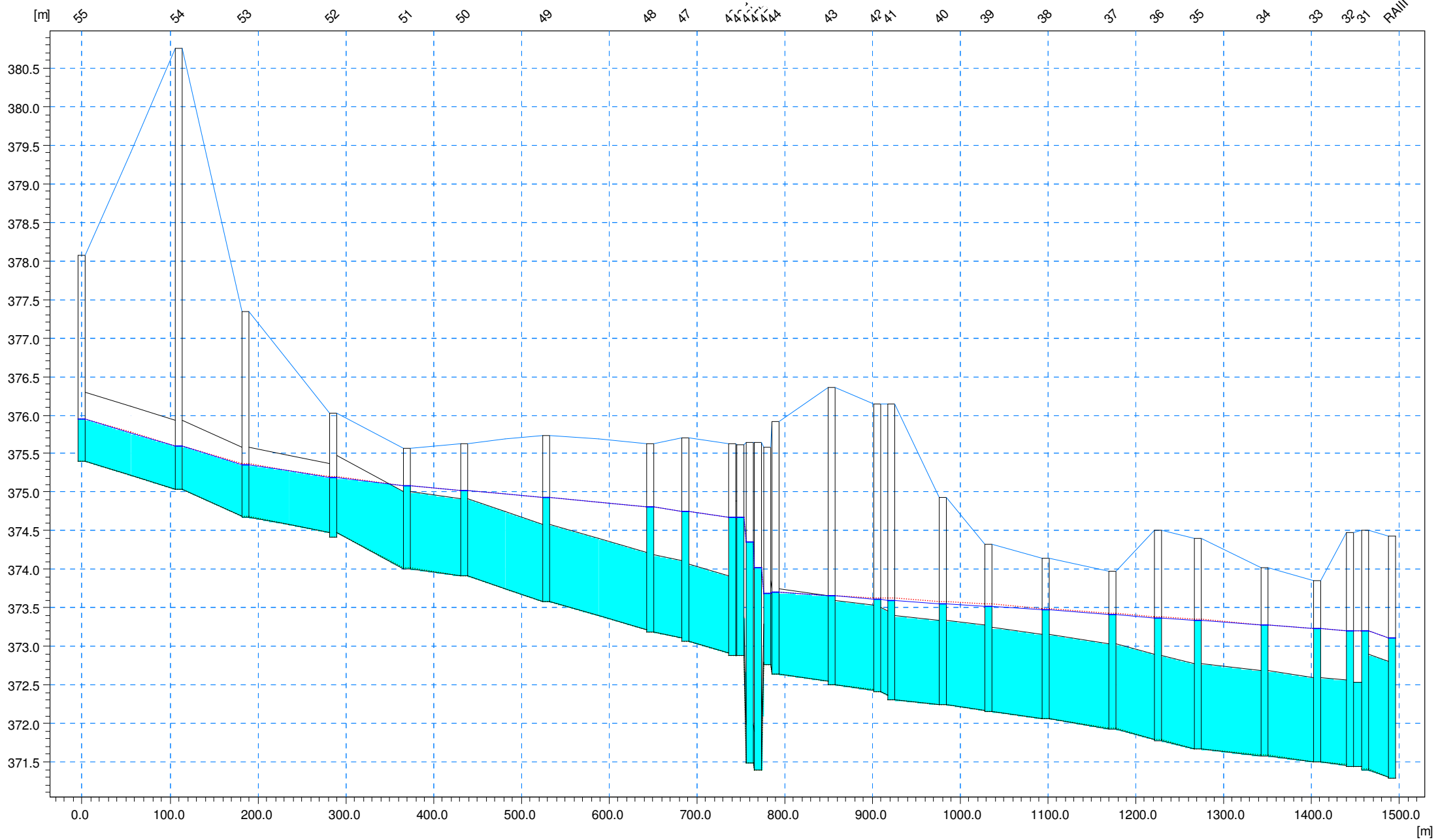
Discharge	2.050	2.057	2.058	4.728	4.729	4.731	4.733	4.735	4.738	4.742	4.746			0.799	m ³ /s
-----------	-------	-------	-------	-------	-------	-------	-------	-------	-------	-------	-------	--	--	-------	-------------------



Length	53.60	63.88	71.49	76.00	64.35	59.90	86.79	82.80	84.56	83.46	60.44			109.71	[m]
Diameter	1.50	1.50	1.50	1.17	1.17	1.17	1.17	1.17	1.17	1.17	1.17			0.90	[m]
Slope o/oo	3.73	2.82	1.96	1.05	1.55	1.67	0.81	1.09	0.24	1.20	1.16			3.37	

T3 - Gretzenbach - Bally-Park - 5-5-2006 13:24:00 V-Schönenwerd_Z2_Def.PRF

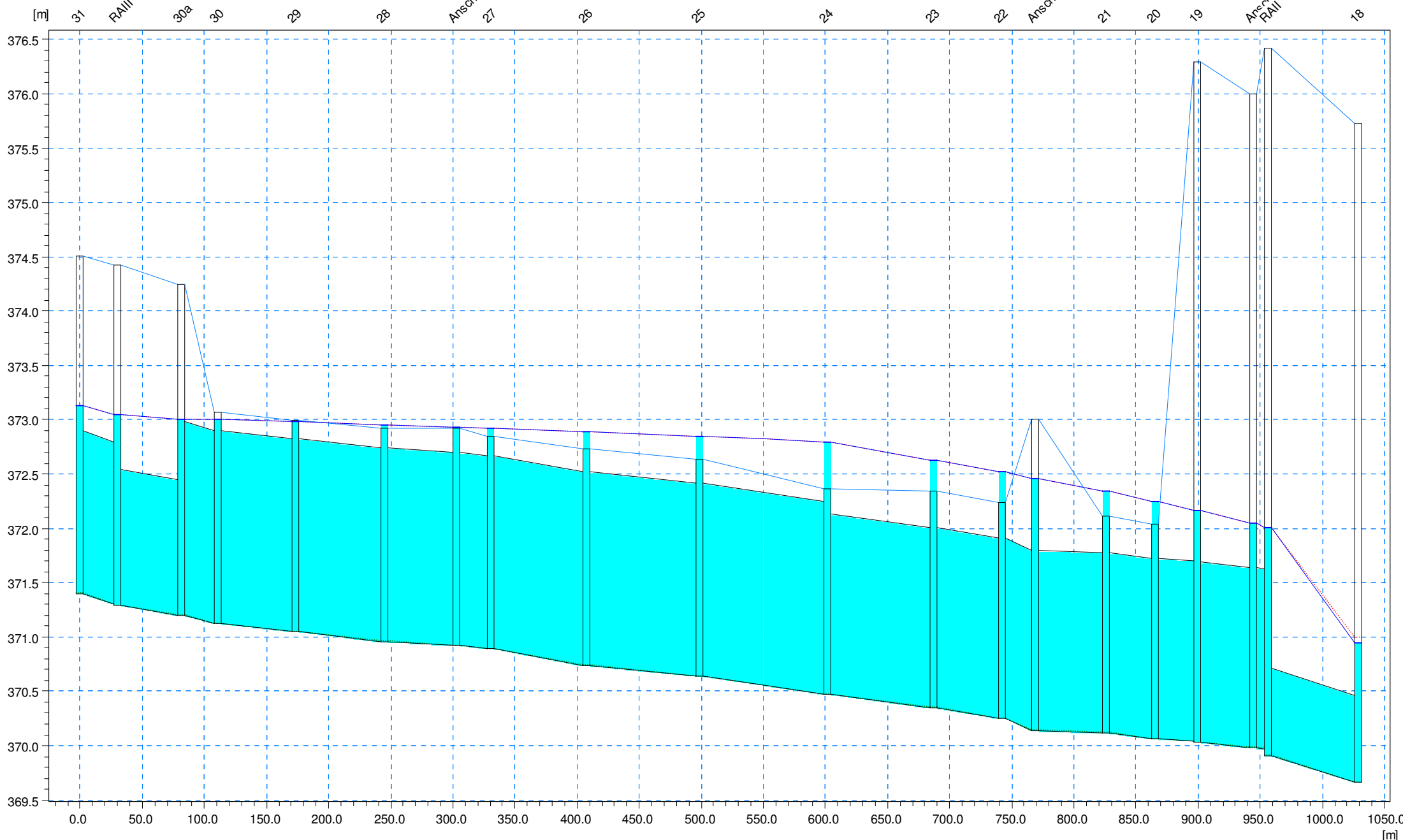
Discharge	0.799	0.795	0.789	0.841	0.840	0.840	0.839	0.969	0.969					0.922	0.922	0.922	0.922	0.922	0.922	0.922	0.923	0.923	0.923			m/s
-----------	-------	-------	-------	-------	-------	-------	-------	-------	-------	--	--	--	--	-------	-------	-------	-------	-------	-------	-------	-------	-------	-------	--	--	-----



Length	109.71	76.68	98.87	85.24	64.09	94.33	118.65		52.52					63.78	52.12	58.21	52.49	64.50	76.03	51.85	45.74	75.72	60.24				[m]	
Diameter	0.90	0.90	0.90	1.00	1.00	1.00	1.00	1.00	1.00	1.00				1.10	1.10	1.10	1.10	1.10	1.10	1.10	1.10	1.10	1.10	1.10	1.10			[m]
Slope o/oo	3.37	4.43	2.12	5.40	1.56	3.50	3.12	1.75	2.86					1.41	1.34	1.03	1.33	1.40	1.71	2.70	2.40	1.19	1.33	1.06				

T4 - Schönenwerd - Parkstrasse - Gösgerstrasse - Baumstrasse - 5-5-2006 13:22:00 V-Schönenwerd_Z2_Def

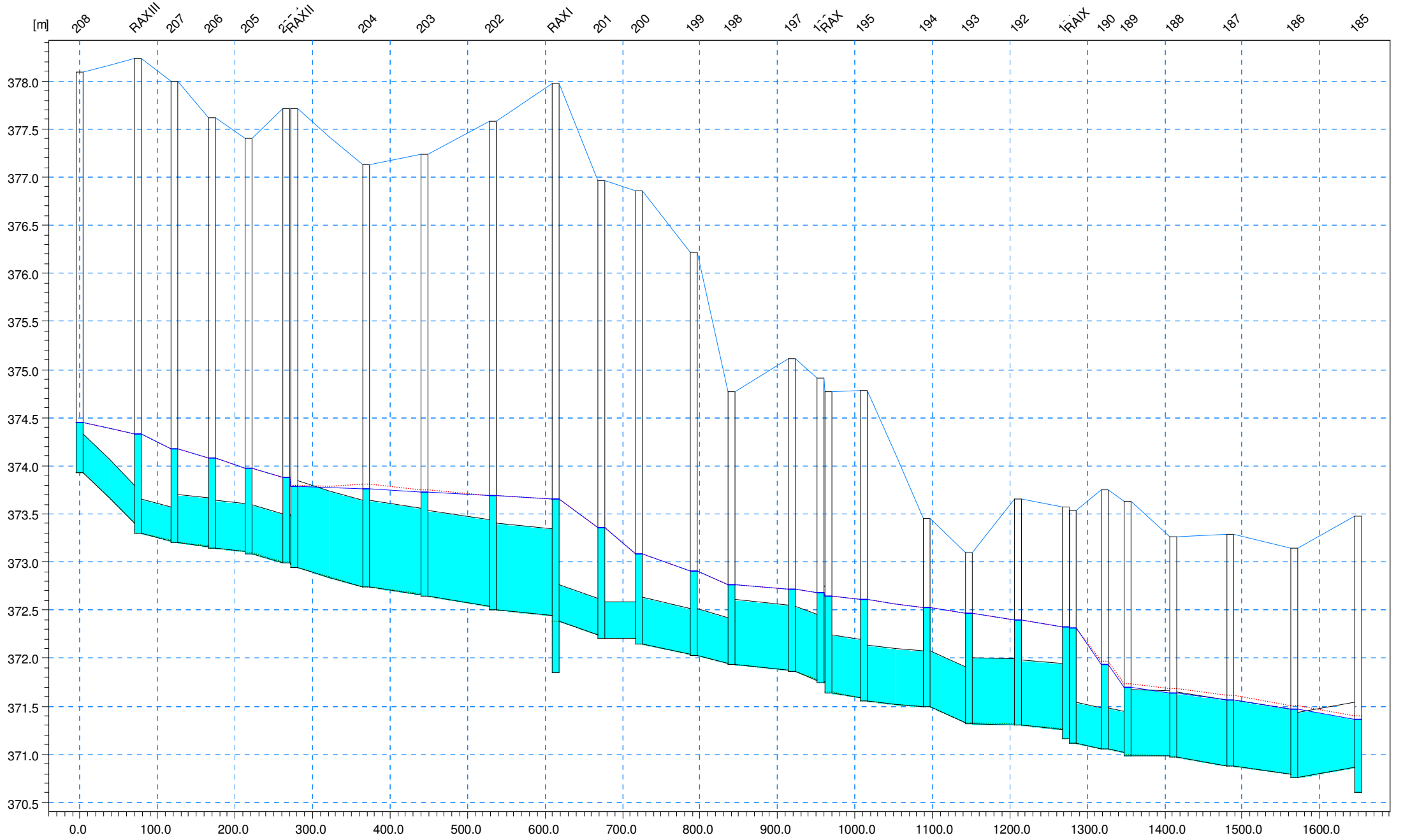
Discharge	4.345	1.517	1.517	1.648	1.739	1.855	1.856	1.890	1.997	1.996	5.166	5.196	5.242	5.662	5.678	5.679	5.688	1.593	m ³ /s
-----------	-------	-------	-------	-------	-------	-------	-------	-------	-------	-------	-------	-------	-------	-------	-------	-------	-------	-------	-------------------



Diameter	1.50	1.25	1.78	1.78	1.78	1.78	1.78	1.78	1.78	1.78	1.66	1.66	1.66	1.66	1.66	1.66	1.66	0.80	[m]
Slope o/oo	3.37	1.76	2.71	1.12	1.26	0.69	1.07	1.96	1.09	1.66	1.39	1.83	4.15	0.35	1.51	0.59	1.12	3.47	

T5 - Niedergösgen - Innere Kanalstrasse - Aarestrasse - 5-5-2006 13:20:00 V-Schönenwerd_Z2_Def.PRF

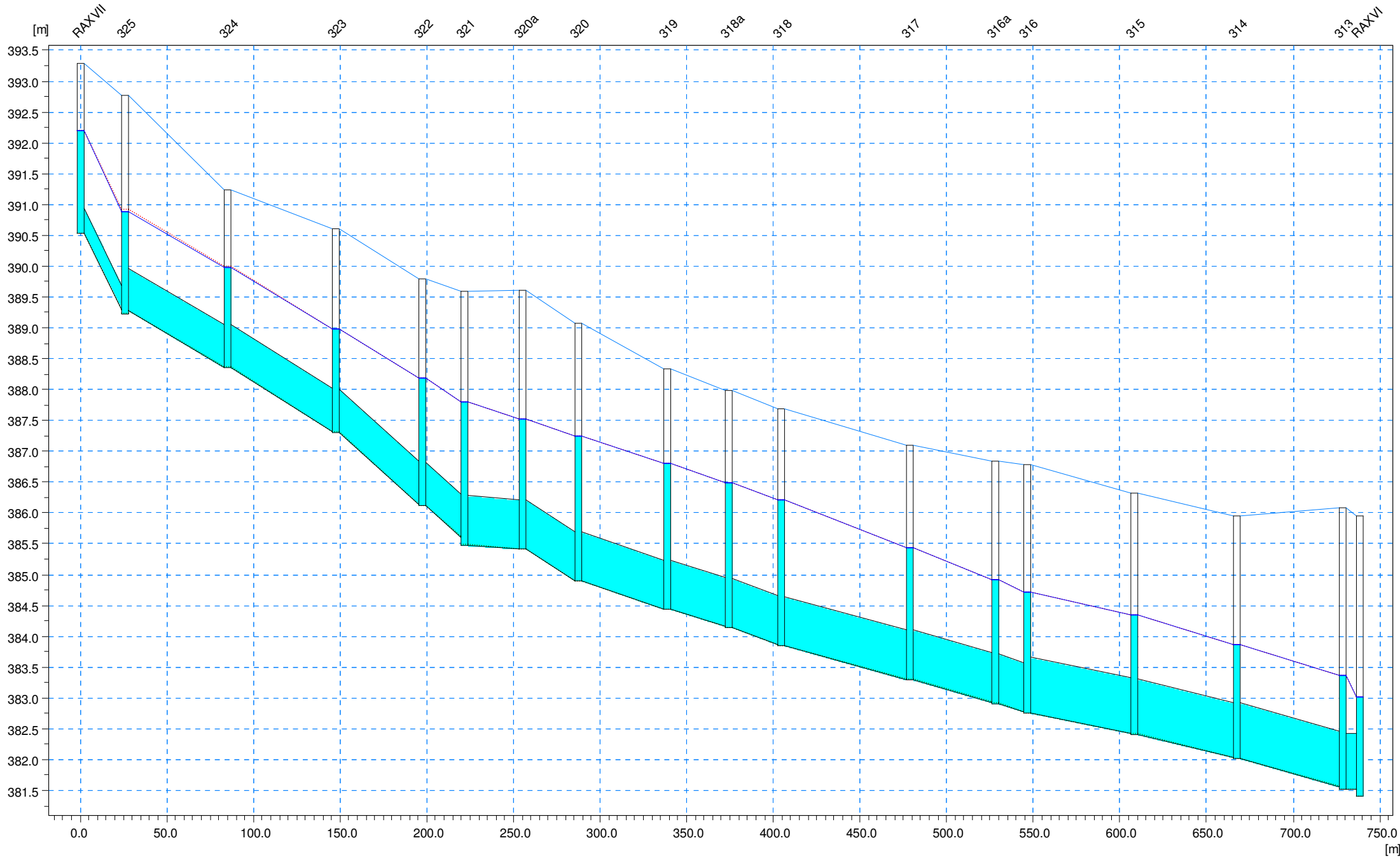
Discharge	0.090	0.091	0.191	0.191	0.193	0.383	0.387	0.409	0.409	0.146	0.147	0.189	0.202	0.251		0.170	0.202	0.202	0.321	0.321	0.260	0.290	0.294	0.332	0.344	m/s
-----------	-------	-------	-------	-------	-------	-------	-------	-------	-------	-------	-------	-------	-------	-------	--	-------	-------	-------	-------	-------	-------	-------	-------	-------	-------	-----



Diameter	0.40	0.35	0.50	0.50	0.50	0.90	0.90	0.90	0.90	0.38	0.38	0.48	0.48	0.68	0.68	0.60	0.58	0.58	0.68	0.68	0.43	0.68	0.68	0.68	0.68	
Slope o/oo	7.06	1.72	0.81	0.64	1.96	2.17	1.06	1.13	0.74	2.42	0.00	1.54	1.86	0.78	2.36	1.09	0.74	2.98	0.16	0.65	1.45	0.17	1.23	1.08	1.23	

T6 - Erlinsbach (SO) - Breitstrasse - Industriestrasse - 5-5-2006 13:20:00 V-Schönenwerd_Z2_Def.PRF

Discharge	0.524	1.261	1.293	1.292	1.311	1.326	1.325	1.366	1.389	1.388	1.495	1.495	1.495	1.573	1.785	1.801		m ³ /s
-----------	-------	-------	-------	-------	-------	-------	-------	-------	-------	-------	-------	-------	-------	-------	-------	-------	--	-------------------



Diameter	0.40	0.70	0.70	0.70	0.70	0.80	0.80	0.80	0.80	0.80	0.80	0.80	0.80	0.90	0.90	0.90		[m]
Slope o/oo	48.78	15.28	16.70	23.70	21.01	1.76	16.37	8.70	7.73	9.17	7.25	7.54	7.53	5.54	6.38	7.52		